


Baseline Photograph

This image provides landscape and visual context only

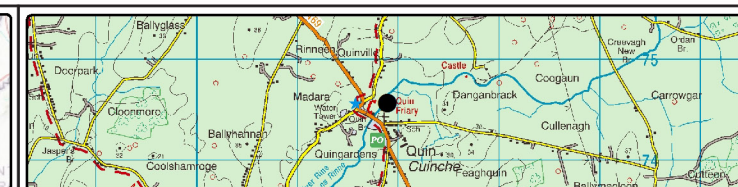



Wireline Drawing



Carrownagowan Wind Farm – Visual Impact Assessment

**Viewpoint 20**  
View from Quin Abbey towards site



**Viewing Instructions**  
Angle of View of Panorama: 90° (cylindrical projection)  
Principal Distance (printed at 84 x 29.7cm): 52.2cm

**Viewpoint Location & Capture Information**  
Location (ITM): 541855.91, 674612.45  
Camera Level (Metres Above Ordnance Datum): 22.5  
Date & Time: 18/10/2018, 4:47pm  
Weather Conditions: Sunny

**Visibility Information**  
Distance to Nearest Turbine (km): 17.6  
Number of Carrownagowan Nacelles Visible: 19  
Direction of View (From Grid North): 84°

**Camera Information**  
Camera: Canon 5D Mark III  
Lens: Canon EF 50mm f/1.4 USM  
Focal Length: 50mm

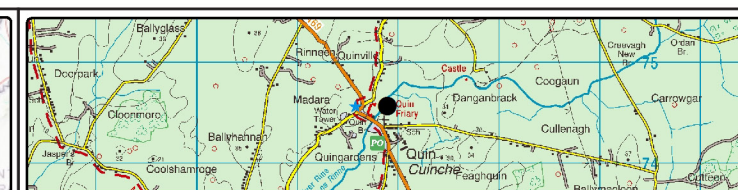
Visuals prepared by **innovision**  Sligo Airport Business Park  
Strandhill  
Sligo  
www.innovision.ie  
+353(0)71 - 912 8220



Carrownagowan Wind Farm – Visual Impact Assessment

Viewpoint 20

View from Quin Abbey towards site



**Viewing Instructions**  
 Angle of View of Panorama: 53.5° (planar projection)  
 Principal Distance (printed at 84 x 29.7cm): 81.25cm  
**Depicted Turbine Specifications**  
 Hub Height 101m, Tip Height 169m Rotor Diam. 136m

**Viewpoint Location & Capture Information**  
 Location (ITM): 541855.91, 674612.45  
 Camera Level (Metres Above Ordnance Datum): 22.5  
 Date & Time: 18/10/2018, 4:47pm  
 Weather Conditions: Sunny

**Visibility Information**  
 Distance to Nearest Turbine (km): 17.6  
 Number of Carrownagowan Nacelles Visible: 19  
 Direction of View (From Grid North): 84°

**Camera Information**  
 Camera: Canon 5D Mark III  
 Lens: Canon EF 50mm f/1.4 USM  
 Focal Length: 50mm

Visuals prepared by **innovision**  Sligo Airport Business Park  
 Strandhill  
 Sligo  
 www.innovision.ie  
 +353(0)71 - 912 8220